DESERT KNIGHTS

/Ai /Ais-Richtersveld
Transfrontier Park

!Garob tsî !Hao !nâsib !Omis
- natural and cultural heritage -

6 day Mountain Bike Adventure

/Ai/Ais-Richtersveld Transfrontier Park

Route Maps and Profiles

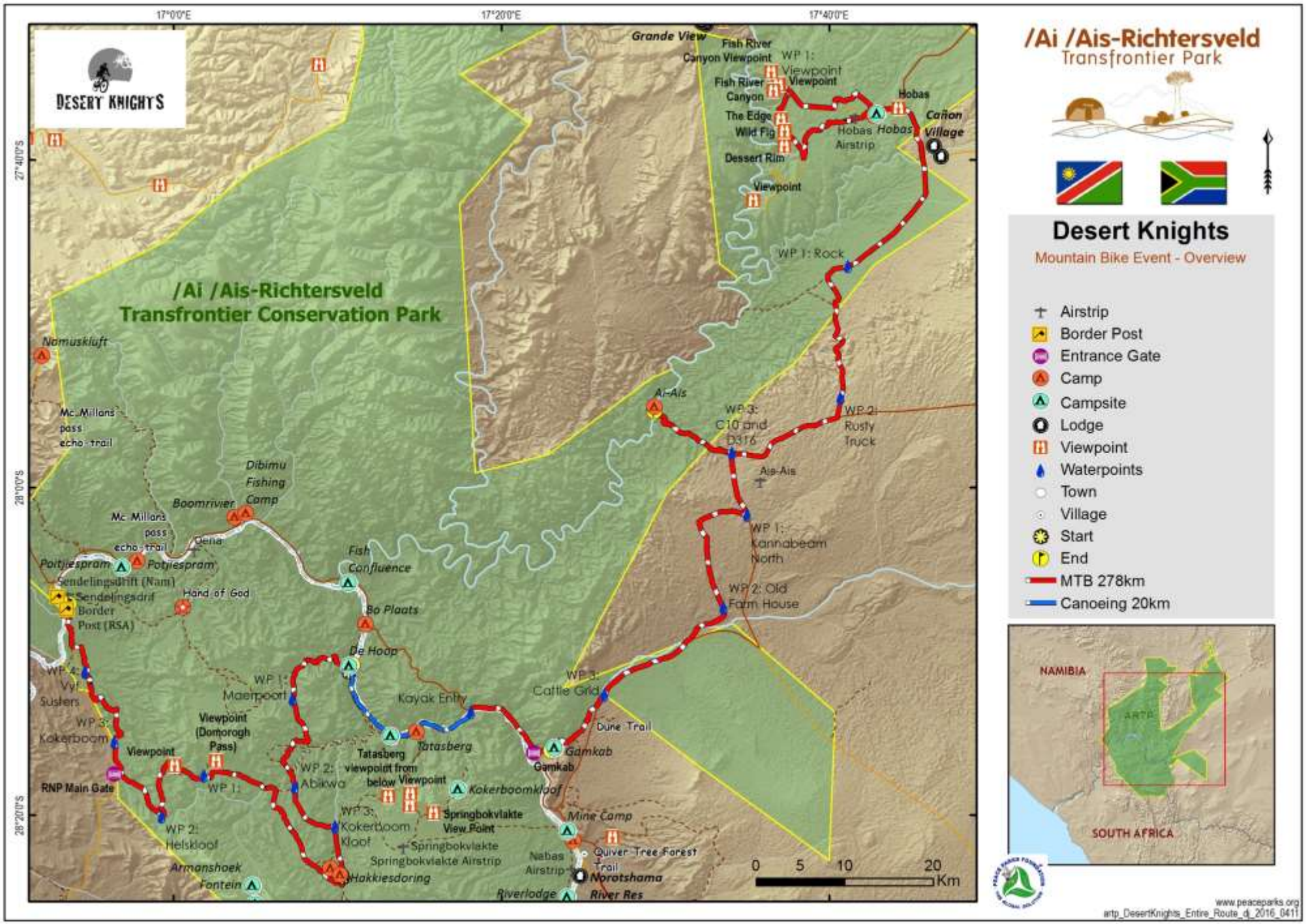
DESERT KNIGHTS
/Ai /Ais-Richtersveld
Transfrontier Conservation Park
17°0'0"E
17°20'0"E
17°40'0"E
27°40'0"S
28°0'0"S
28°20'0"S
Grande View
Fish River Canyon Viewpoint
WP 1: Viewpoint
Fish River Canyon
Viewpoint
The Edge
Wild Fig
Dessert Rim
Viewpoint
Hobas
Hobas Airstrip
Hobas
Canon Village
WP 1: Rock
Ai-Ais
WP 3: C10 and D316
WP 2: Rusty Truck
Ais-Ais
WP 1: Kannabeam North
WP 2: Old Farm House
WP 3: Cattle Grid
Dune Trail
Gamkab
Gamkab
Kokerboomkloof
Mine Camp
Quiver Tree Forest Trail
Nabas Airstrip
Norotshama
River Res
Riverlodge
Namuskluft
Mc Millans pass echo trail
Dibimu Fishing Camp
Boomriver
Mc Millans pass echo trail
Qeira
Potjiespram
Potjiespram
Sendelingsdrift (Nam)
Sendelingsdrif Border Post (RSA)
Hand of God
Fish Confluence
Bo Plaats
De Hoop
WP 1: Maerpoort
Kayak Entry
Tatasberg
Tatasberg viewpoint from below
Viewpoint
WP 2: Abiwa
WP 3: Kokerboom Kloof
Springbokvlakte View Point
Springbokvlakte
Springbokvlakte Airstrip
Hakkiesdoring
WP 4: Vyf Susters
WP 3: Kokerboom
Viewpoint
Viewpoint (Domorogh Pass)
WP 1:
RNP Main Gate
WP 2: Helskloof
Armanshoek
Fontein
0 5 10 20 Km
Desert Knights
Mountain Bike Event - Overview
Airstrip
Border Post
Entrance Gate
Camp
Campsite
Lodge
Viewpoint
Waterpoints
Town
Village
Start
End
MTB 278km
Canoeing 20km
NAMIBIA
SOUTH AFRICA
www.peaceparks.org
artp_DesertKnights_Entire_Route_dj_2016_0411

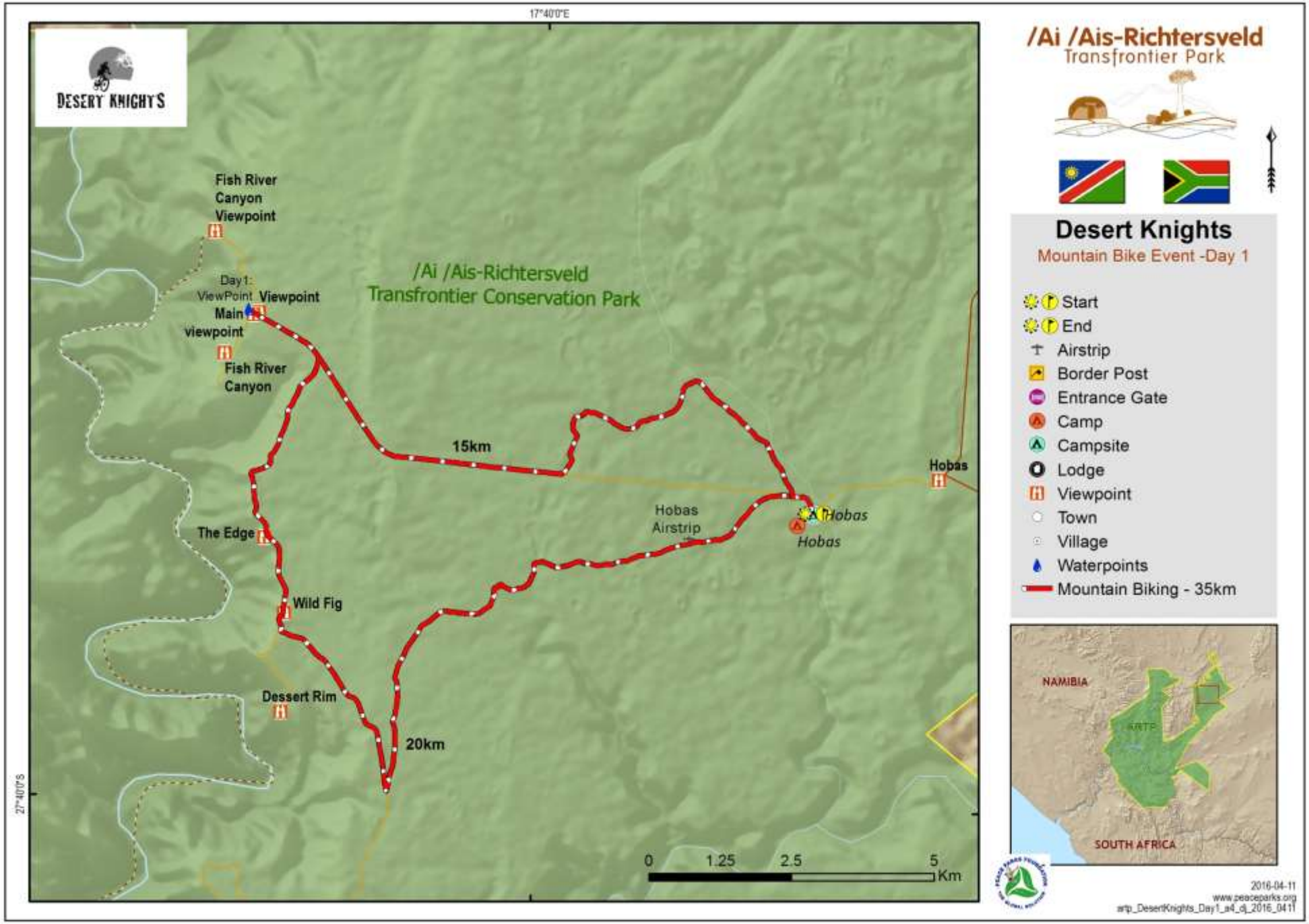
17°40'0"E
27°40'0"S
DESERT KNIGHTS
/Ai /Ais-Richtersveld
Transfrontier Conservation Park
Fish River Canyon Viewpoint
Day1: ViewPoint Viewpoint
Main viewpoint
Fish River Canyon
15km
Hobas
Hobas Airstrip
Hobas
Hobas
The Edge
Wild Fig
Dessert Rim
20km
0 1.25 2.5 5 Km
/Ai /Ais-Richtersveld
Transfrontier Park
Desert Knights
Mountain Bike Event -Day 1
Start
End
Airstrip
Border Post
Entrance Gate
Camp
Campsite
Lodge
Viewpoint
Town
Village
Waterpoints
Mountain Biking - 35km
NAMIBIA
SOUTH AFRICA
2016-04-11
www.peaceparks.org
arfp_DesertKnights_Day1_a4_dj_2016_0411

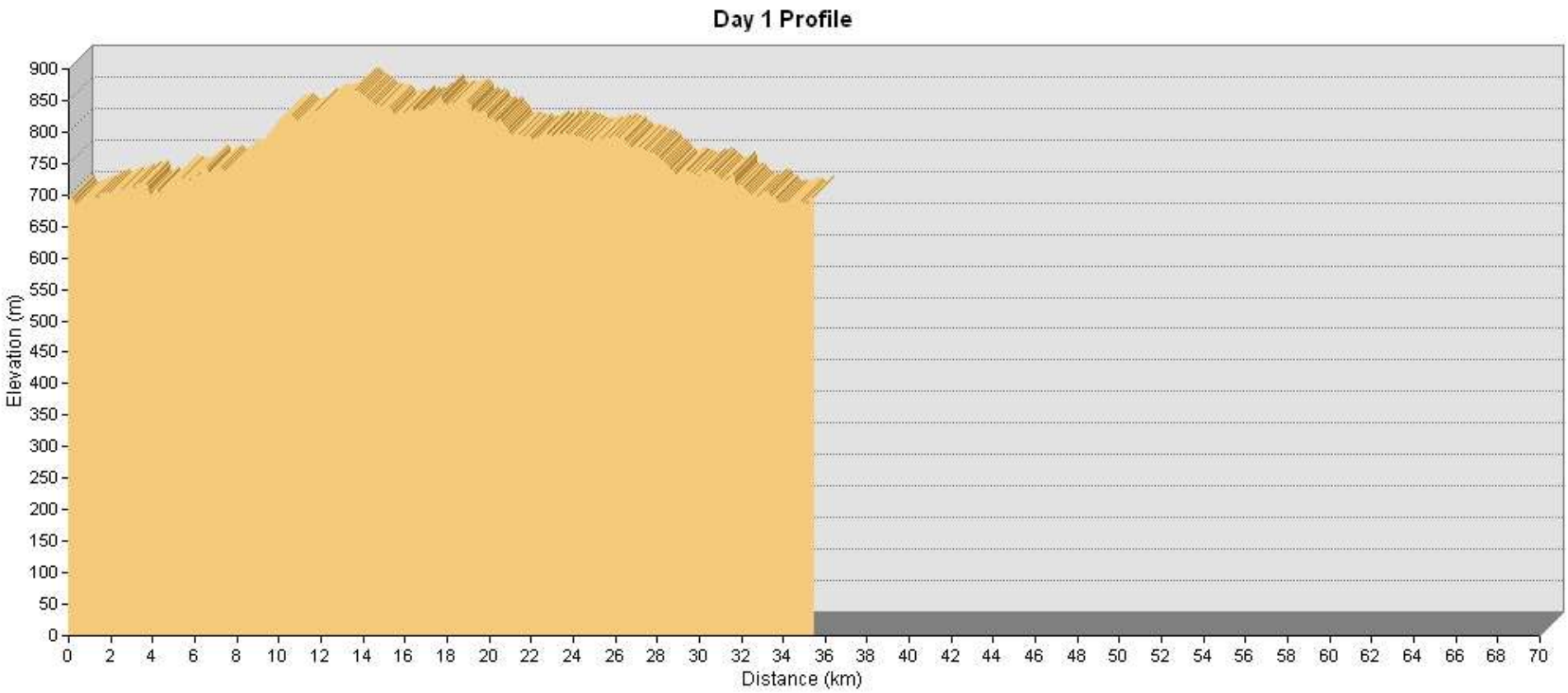
Day 1 Profile
Elevation (m)
900
850
800
750
700
650
600
550
500
450
400
350
300
250
200
150
100
50
0
0 2 4 6 8 10 12 14 16 18 20 22 24 26 28 30 32 34 36 38 40 42 44 46 48 50 52 54 56 58 60 62 64 66 68 70
Distance (km)

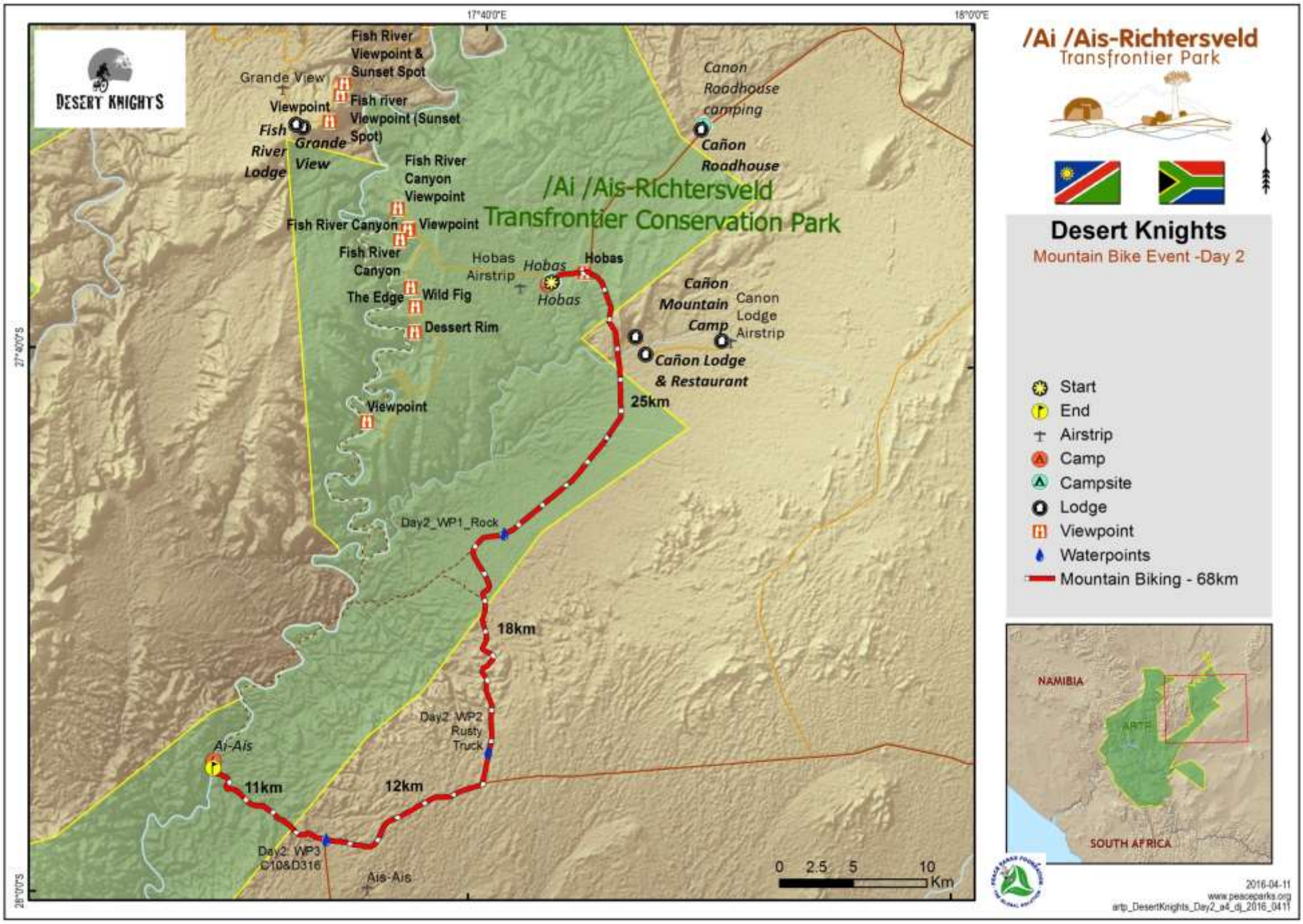
/Ai /Ais-Richtersveld
Transfrontier Park
Desert Knights
Mountain Bike Event -Day 2
Start
End
Airstrip
Camp
Campsite
Lodge
Viewpoint
Waterpoints
Mountain Biking - 68km
DESERT KNIGHTS
/Ai /Ais-Richtersveld
Transfrontier Conservation Park
17°40'0"E
18°0'0"E
27°40'0"S
28°0'0"S
Fish River Viewpoint & Sunset Spot
Grande View
Viewpoint
Fish river Viewpoint (Sunset Spot)
Fish River Lodge
Grande View
Fish River Canyon Viewpoint
Fish River Canyon
Viewpoint
Fish River Canyon
The Edge
Wild Fig
Dessert Rim
Viewpoint
Hobas Airstrip
Hobas
Hobas
Hobas
Canon Roadhouse camping
Cañon Roadhouse
Cañon Mountain Camp
Canon Lodge Airstrip
Cañon Lodge & Restaurant
25km
Day2_WP1_Rock
18km
Day2_WP2 Rusty Truck
Ai-Ais
11km
12km
Day2_WP3 C10&D316
Ais-Ais
0 2.5 5 10 Km
NAMIBIA
SOUTH AFRICA
2016-04-11
www.peaceparks.org
artp_DesertKnights_Day2_a4_dj_2016_0411

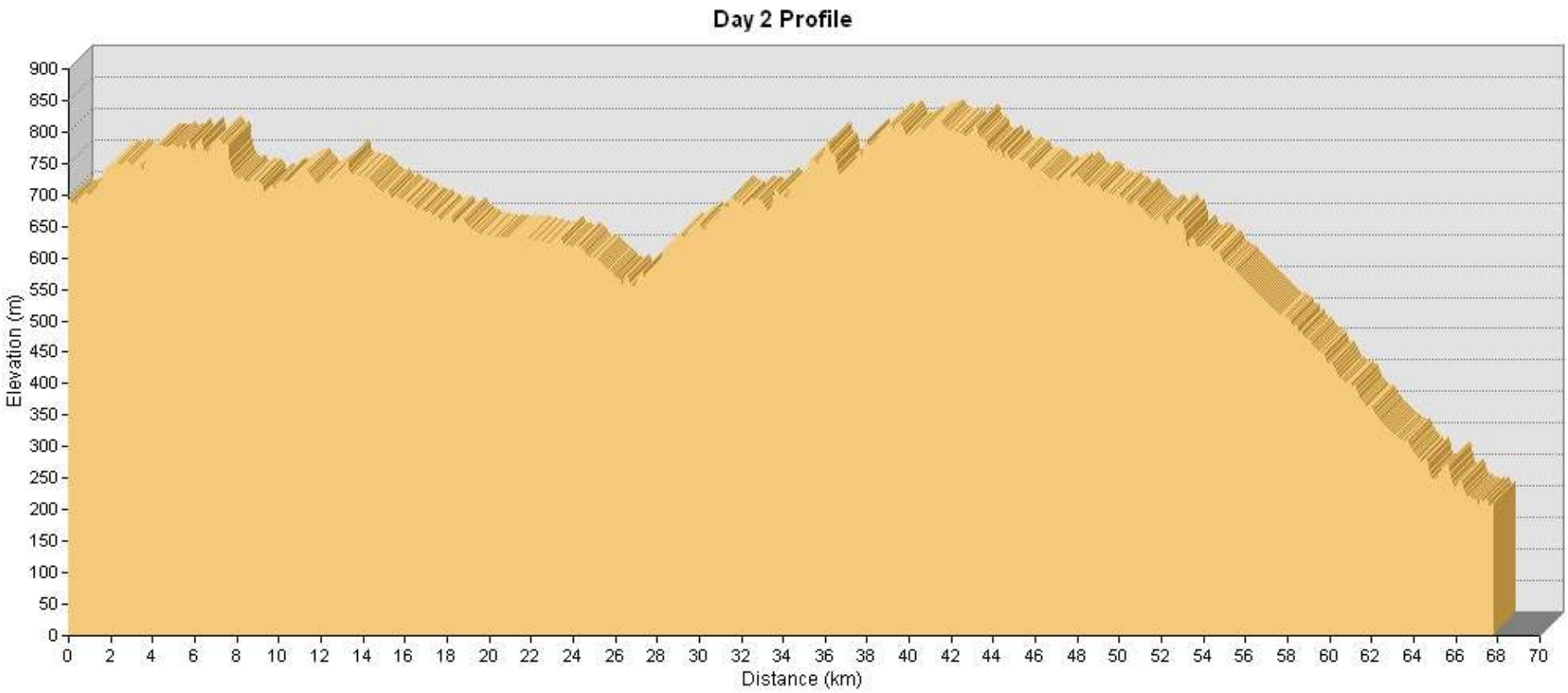
Day 2 Profile
Elevation (m)
900
850
800
750
700
650
600
550
500
450
400
350
300
250
200
150
100
50
0
0 2 4 6 8 10 12 14 16 18 20 22 24 26 28 30 32 34 36 38 40 42 44 46 48 50 52 54 56 58 60 62 64 66 68 70
Distance (km)

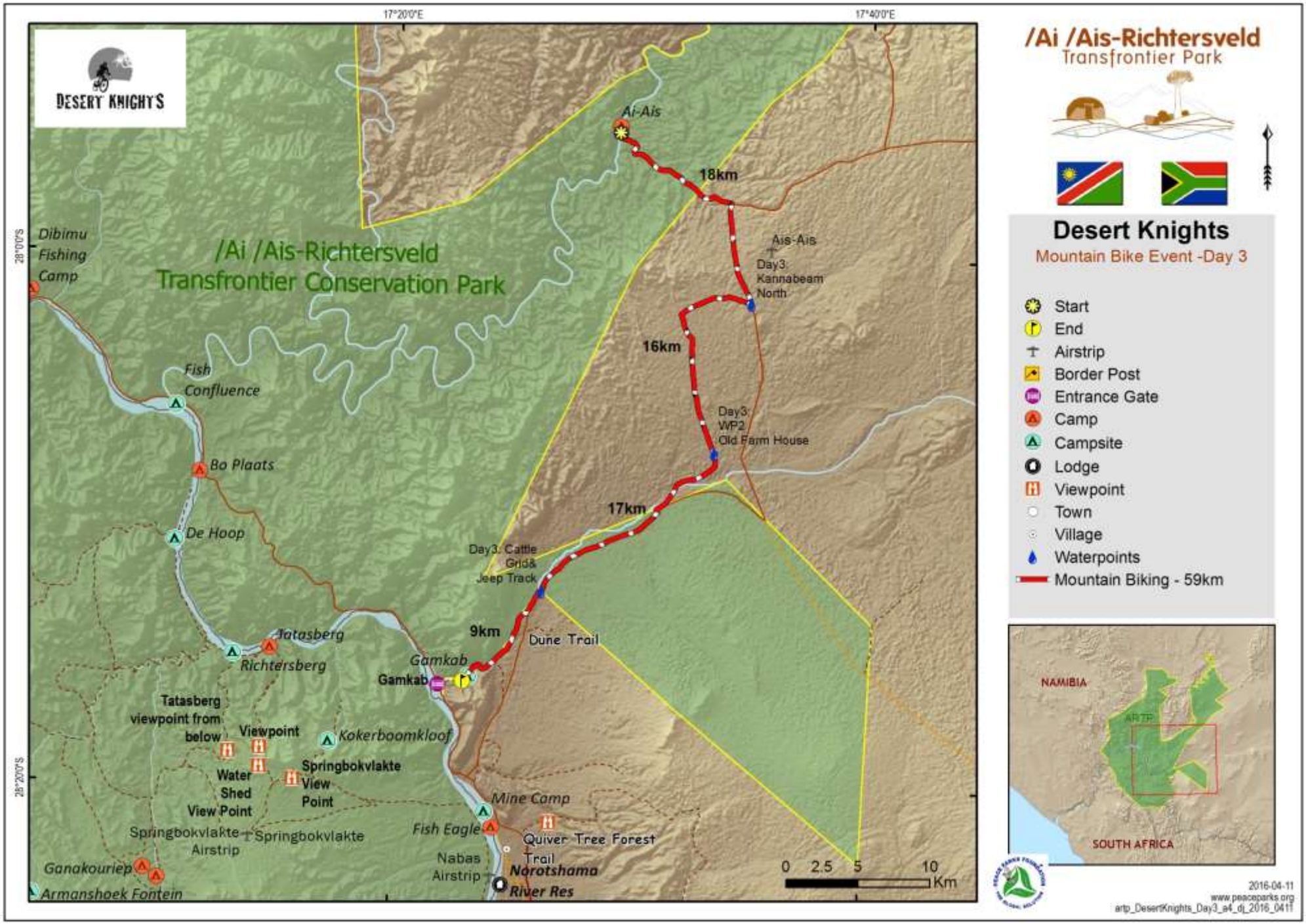
DESERT KNIGHTS
/Ai /Ais-Richtersveld
Transfrontier Park
Desert Knights
Mountain Bike Event -Day 3
Start
End
Airstrip
Border Post
Entrance Gate
Camp
Campsite
Lodge
Viewpoint
Town
Village
Waterpoints
Mountain Biking - 59km
/Ai /Ais-Richtersveld
Transfrontier Conservation Park
17°20'0"E
17°40'0"E
28°0'0"S
28°20'0"S
Ai-Ais
18km
Ais-Ais
Day3: Kannabeam North
16km
Day3: WP2 Old Farm House
17km
Day3: Cattle Grid& Jeep Track
9km
Dune Trail
Gamkab
Gamkab
Dibimu Fishing Camp
Fish Confluence
Bo Plaats
De Hoop
Tatasberg
Richtersberg
Tatasberg viewpoint from below
Viewpoint
Kokerboomkloof
Water Shed View Point
Springbokvlakte View Point
Springbokvlakte Airstrip
Springbokvlakte
Ganakouriep
Armanshoek Fontein
Mine Camp
Fish Eagle
Quiver Tree Forest Trail
Nabas Airstrip
Norotshama River Res
0 2.5 5 10 Km
NAMIBIA
SOUTH AFRICA
2016-04-11
www.peaceparks.org
artp_DesertKnights_Day3_a4_dj_2016_0411

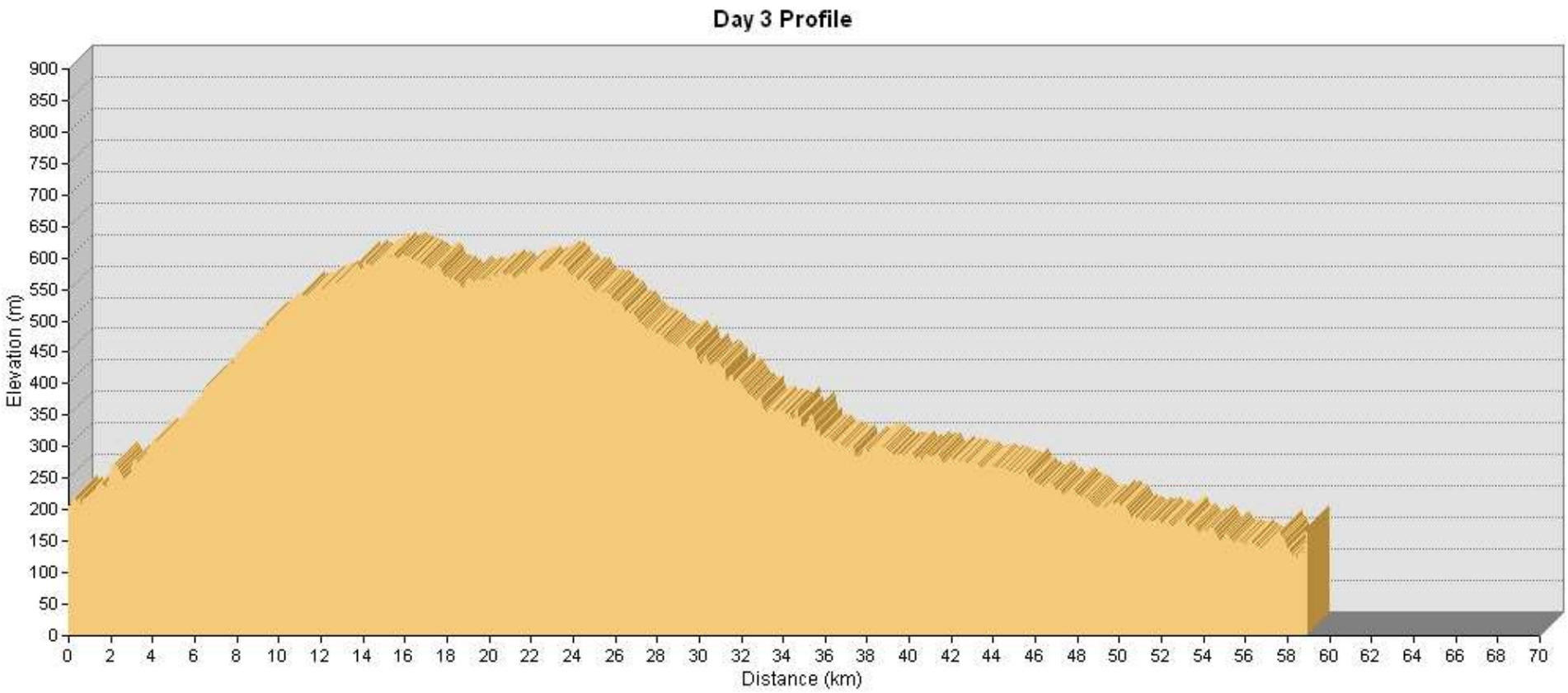
Day 3 Profile
Elevation (m)
900
850
800
750
700
650
600
550
500
450
400
350
300
250
200
150
100
50
0
0 2 4 6 8 10 12 14 16 18 20 22 24 26 28 30 32 34 36 38 40 42 44 46 48 50 52 54 56 58 60 62 64 66 68 70
Distance (km)

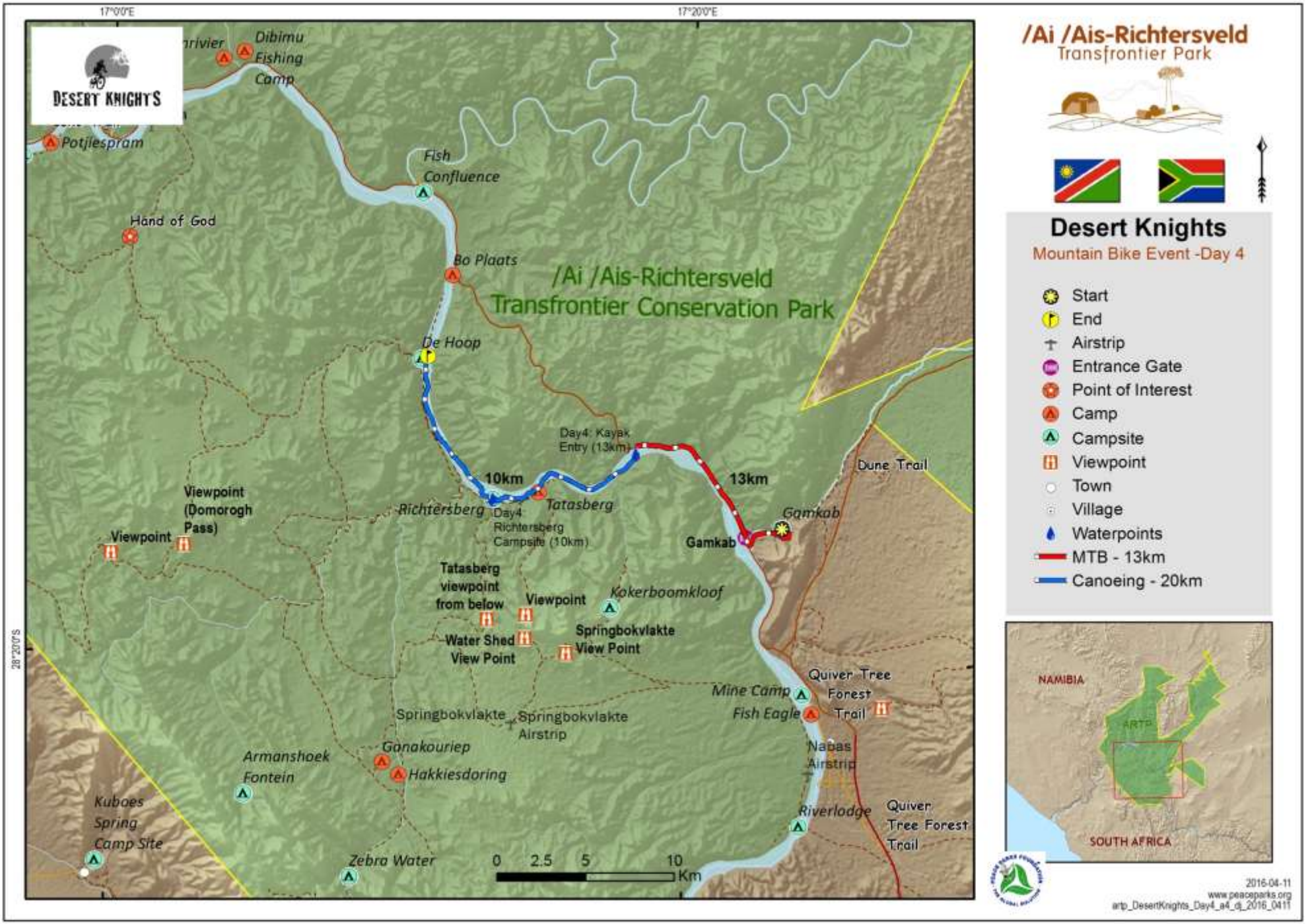
17°0'0"E
17°20'0"E
28°20'0"S
DESERT KNIGHTS
Dibimu Fishing Camp
Potjiespram
Fish Confluence
Hand of God
Bo Plaats
/Ai /Ais-Richtersveld Transfrontier Conservation Park
De Hoop
Day4: Kayak Entry (13km)
10km
13km
Dune Trail
Viewpoint (Domorogh Pass)
Viewpoint
Richtersberg
Day4 Richtersberg Campsite (10km)
Tatasberg
Gamkab
Gamkab
Tatasberg viewpoint from below
Viewpoint
Kokerboomkloof
Water Shed View Point
Springbokvlakte View Point
Quiver Tree Forest Trail
Mine Camp
Fish Eagle
Springbokvlakte
Springbokvlakte Airstrip
Ganakouriep
Hakkiesdoring
Armanshoek Fontein
Nabas Airstrip
Riverlodge
Quiver Tree Forest Trail
Kuboes Spring Camp Site
Zebra Water
0 2.5 5 10 Km
/Ai /Ais-Richtersveld
Transfrontier Park
Desert Knights
Mountain Bike Event -Day 4
Start
End
Airstrip
Entrance Gate
Point of Interest
Camp
Campsite
Viewpoint
Town
Village
Waterpoints
MTB - 13km
Canoeing - 20km
NAMIBIA
SOUTH AFRICA
2016-04-11
www.peaceparks.org
artp_DesertKnights_Day4_a4_dj_2016_0411

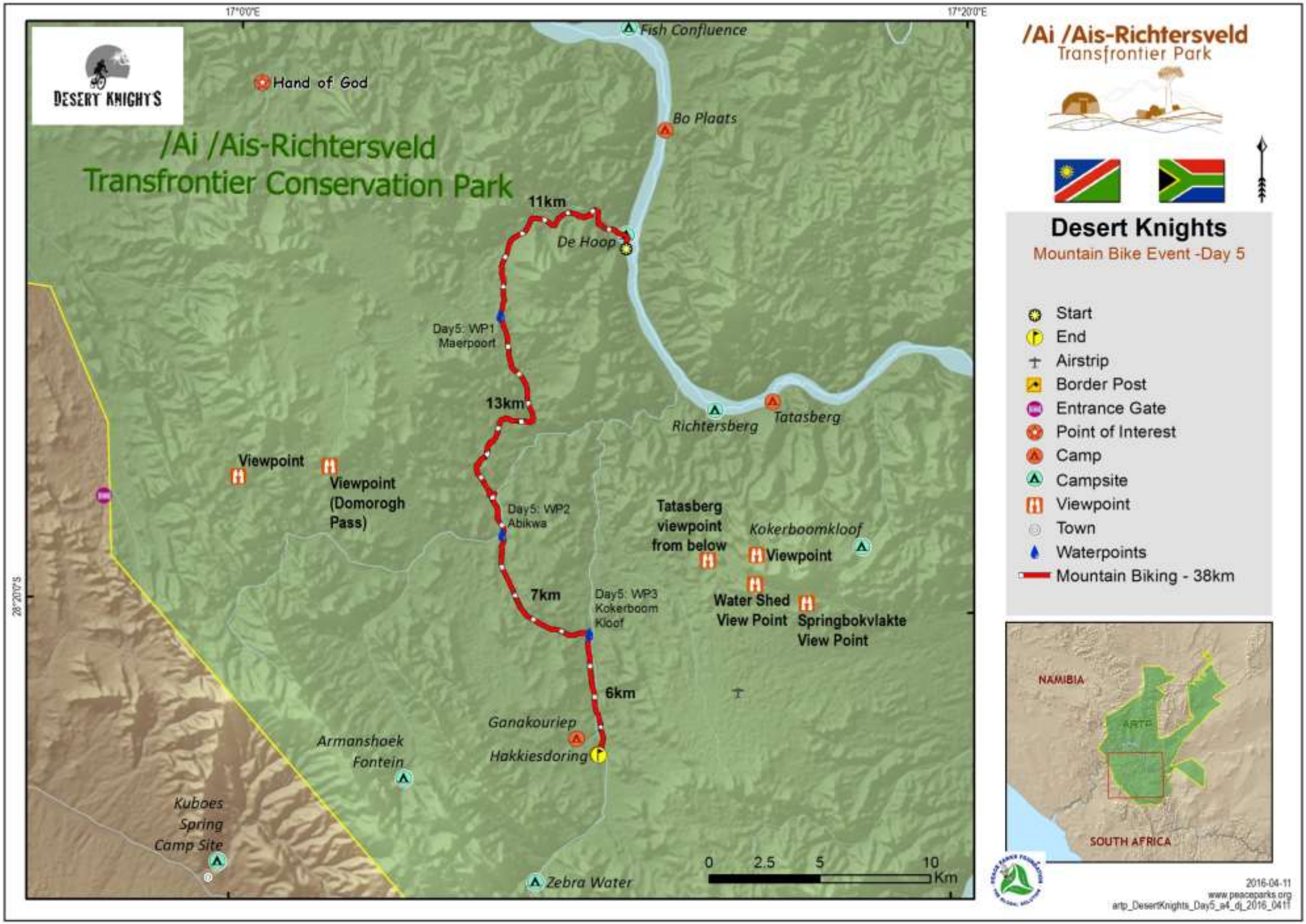
DESERT KNIGHTS
/Ai /Ais-Richtersveld
Transfrontier Conservation Park
17°0'0"E
17°20'0"E
28°20'0"S
Fish Confluence
Hand of God
Bo Plaats
11km
De Hoop
Day5: WP1
Maerpoort
13km
Richtersberg
Tatasberg
Viewpoint
Viewpoint
(Domorogh
Pass)
Day5: WP2
Abikwa
Tatasberg
viewpoint
from below
Kokerboomkloof
Viewpoint
7km
Day5: WP3
Kokerboom
Kloof
Water Shed
View Point
Springbokvlakte
View Point
6km
Ganakouriep
Hakkiesdoring
Armanshoek
Fontein
Kuboes
Spring
Camp Site
Zebra Water
0
2.5
5
10
Km
/Ai /Ais-Richtersveld
Transfrontier Park
Desert Knights
Mountain Bike Event -Day 5
Start
End
Airstrip
Border Post
Entrance Gate
Point of Interest
Camp
Campsite
Viewpoint
Town
Waterpoints
Mountain Biking - 38km
NAMIBIA
ARTP
SOUTH AFRICA
2016-04-11
www.peaceparks.org
artp_DesertKnights_Day5_a4_dj_2016_0411

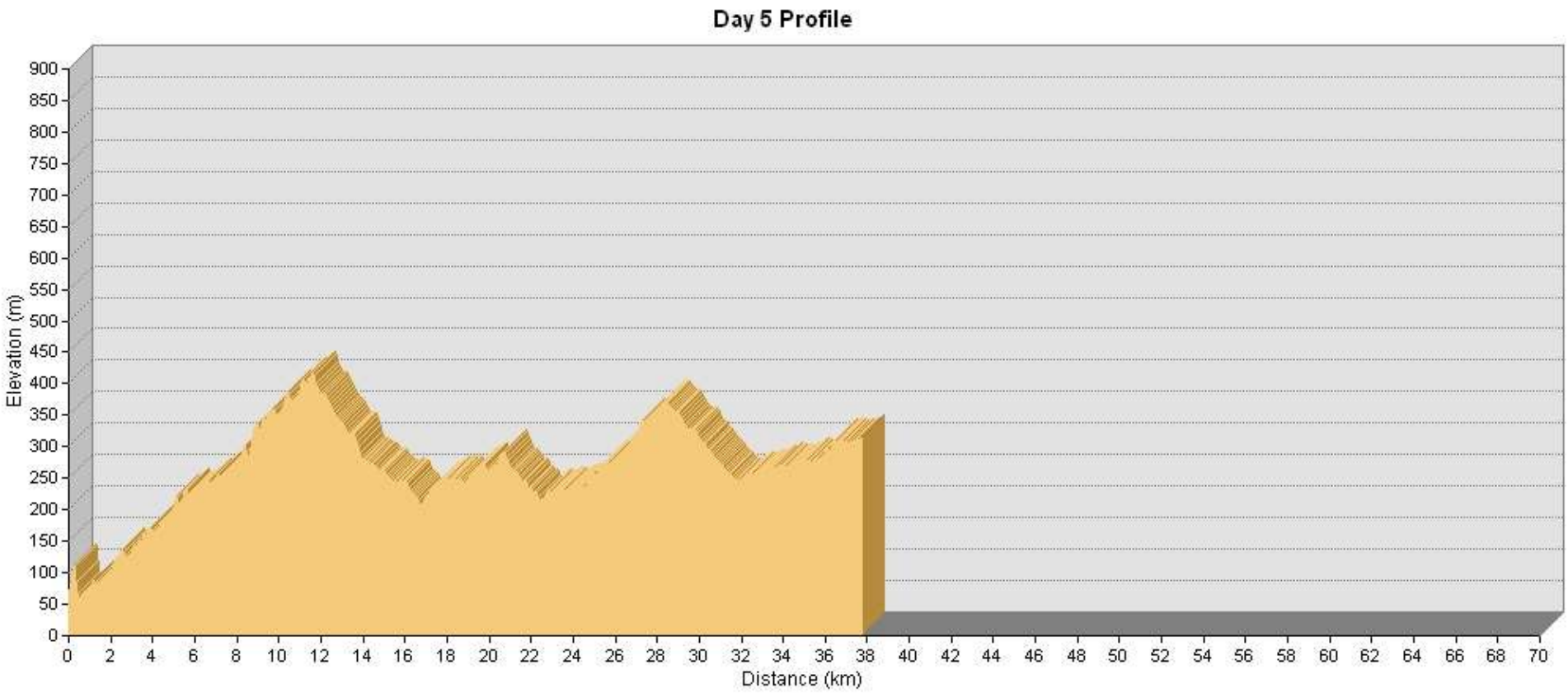
Day 5 Profile
Elevation (m)
900
850
800
750
700
650
600
550
500
450
400
350
300
250
200
150
100
50
0
0 2 4 6 8 10 12 14 16 18 20 22 24 26 28 30 32 34 36 38 40 42 44 46 48 50 52 54 56 58 60 62 64 66 68 70
Distance (km)

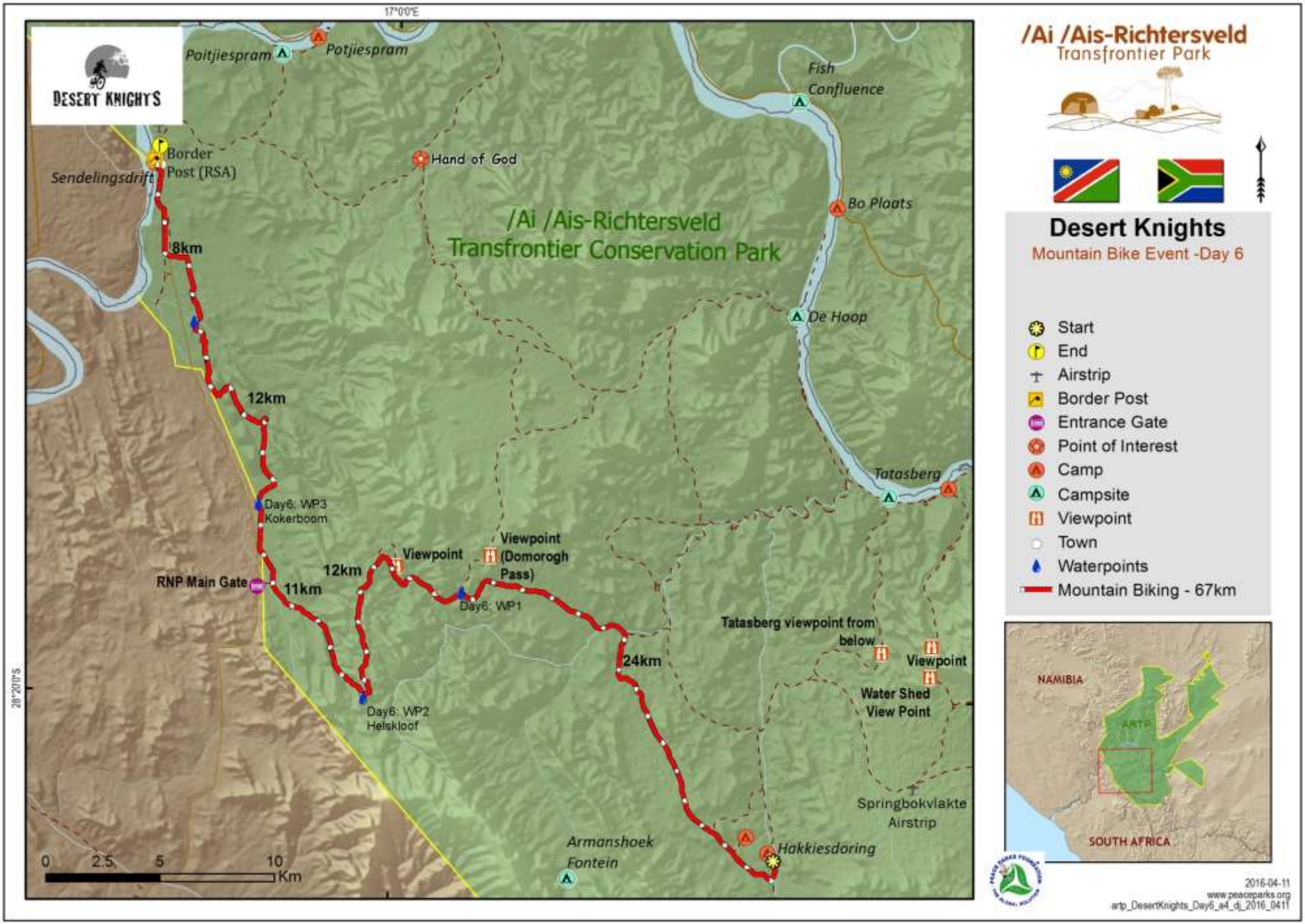
17°00'E
28°20'0"S
DESERT KNIGHTS
Poitjiespram
Potjiespram
Fish Confluence
Border Post (RSA)
Sendelingsdrift
Hand of God
/Ai /Ais-Richtersveld Transfrontier Conservation Park
Bo Plaats
8km
De Hoop
12km
Tatasberg
Day6: WP3 Kokerboom
Viewpoint
Viewpoint (Domorogh Pass)
12km
RNP Main Gate
11km
Day6: WP1
Tatasberg viewpoint from below
24km
Viewpoint
Water Shed View Point
Day6: WP2 Helskloof
Springbokvlakte Airstrip
Armanshoek Fontein
Hakkiesdoring
0 2.5 5 10 Km
/Ai /Ais-Richtersveld Transfrontier Park
Desert Knights
Mountain Bike Event -Day 6
Start
End
Airstrip
Border Post
Entrance Gate
Point of Interest
Camp
Campsite
Viewpoint
Town
Waterpoints
Mountain Biking - 67km
NAMIBIA
ARTP
SOUTH AFRICA
2016-04-11
www.peaceparks.org
artp_DesertKnights_Day6_a4_dj_2016_0411

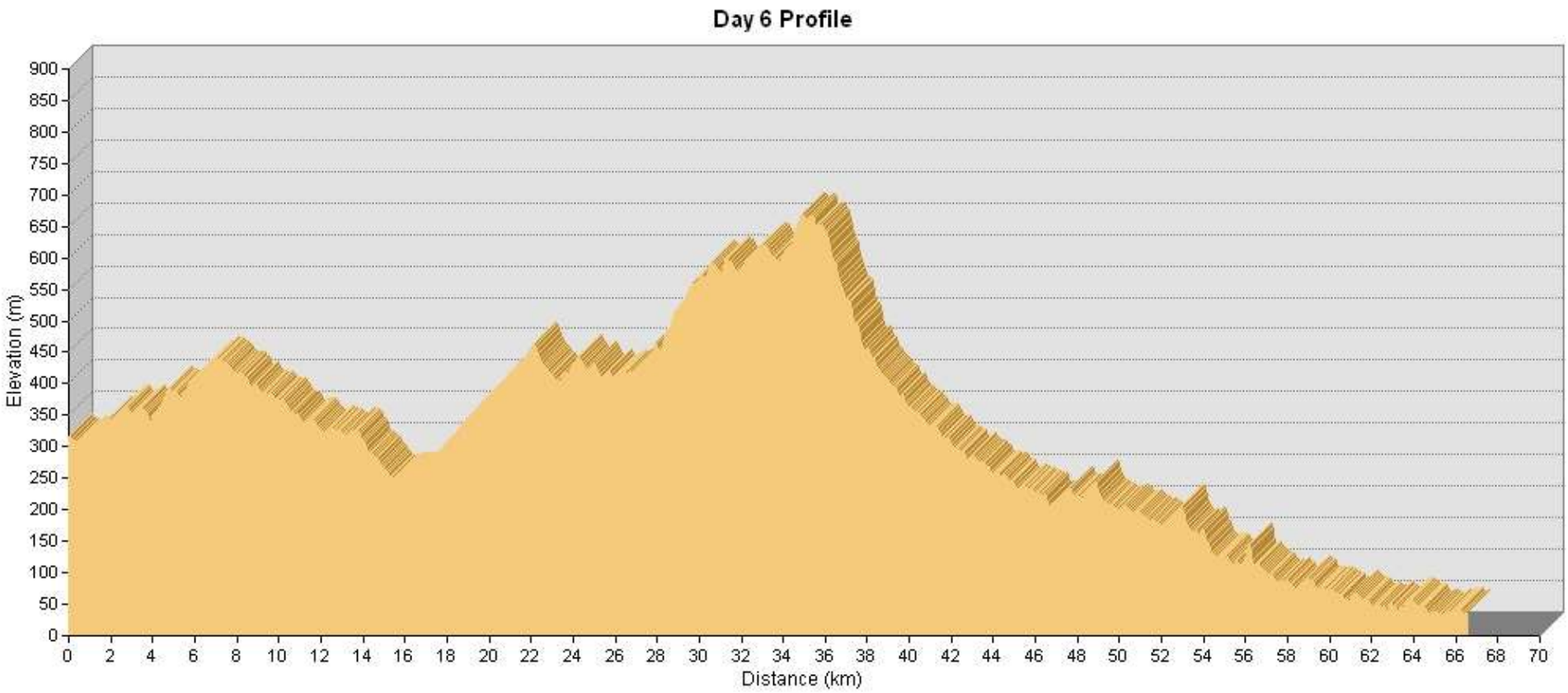
Day 6 Profile
Elevation (m)
900
850
800
750
700
650
600
550
500
450
400
350
300
250
200
150
100
50
0
0 2 4 6 8 10 12 14 16 18 20 22 24 26 28 30 32 34 36 38 40 42 44 46 48 50 52 54 56 58 60 62 64 66 68 70
Distance (km)